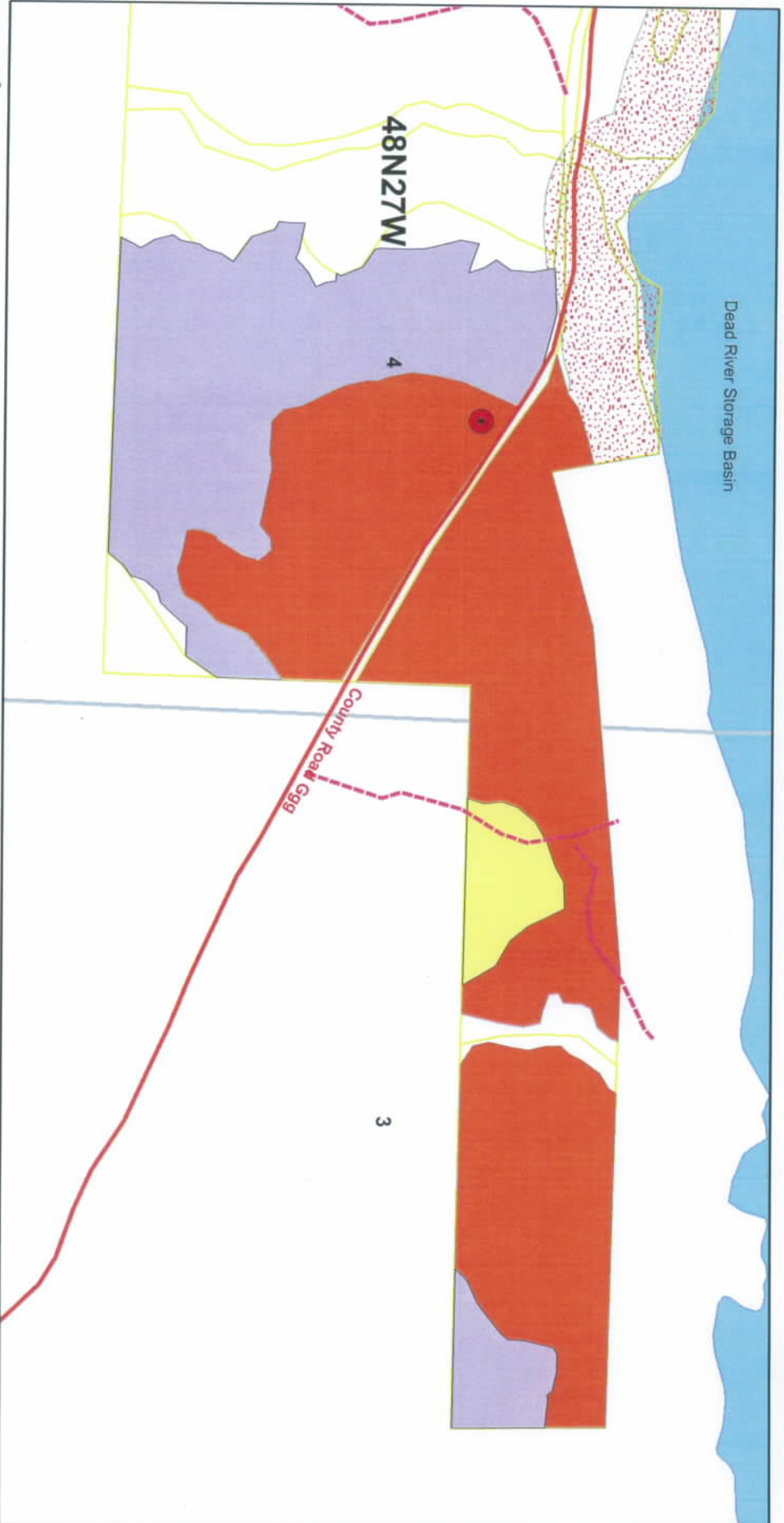


DEAD RIVER CAMPERS Management Unit 3A Activities - 2017 Marquette County, Michigan

NOT A SURVEY MAP.
This map was not prepared by a professional
Land Surveyor, and it is not a legal survey.
Use is limited to applications consistent
with the intent and accuracy of source data
for visual representation of property and
geographic features. No guarantees or
warranties are expressed or implied.



Legend

- DRC Management Plan Area
- Town / Range
- Section
- County Roads
- Woods Roads
- Lake

Activities

- Species Removal = 29.5 acres
- Individual Tree Selection = 52.0 acres
- Modified Clearcut = 3.6 acres

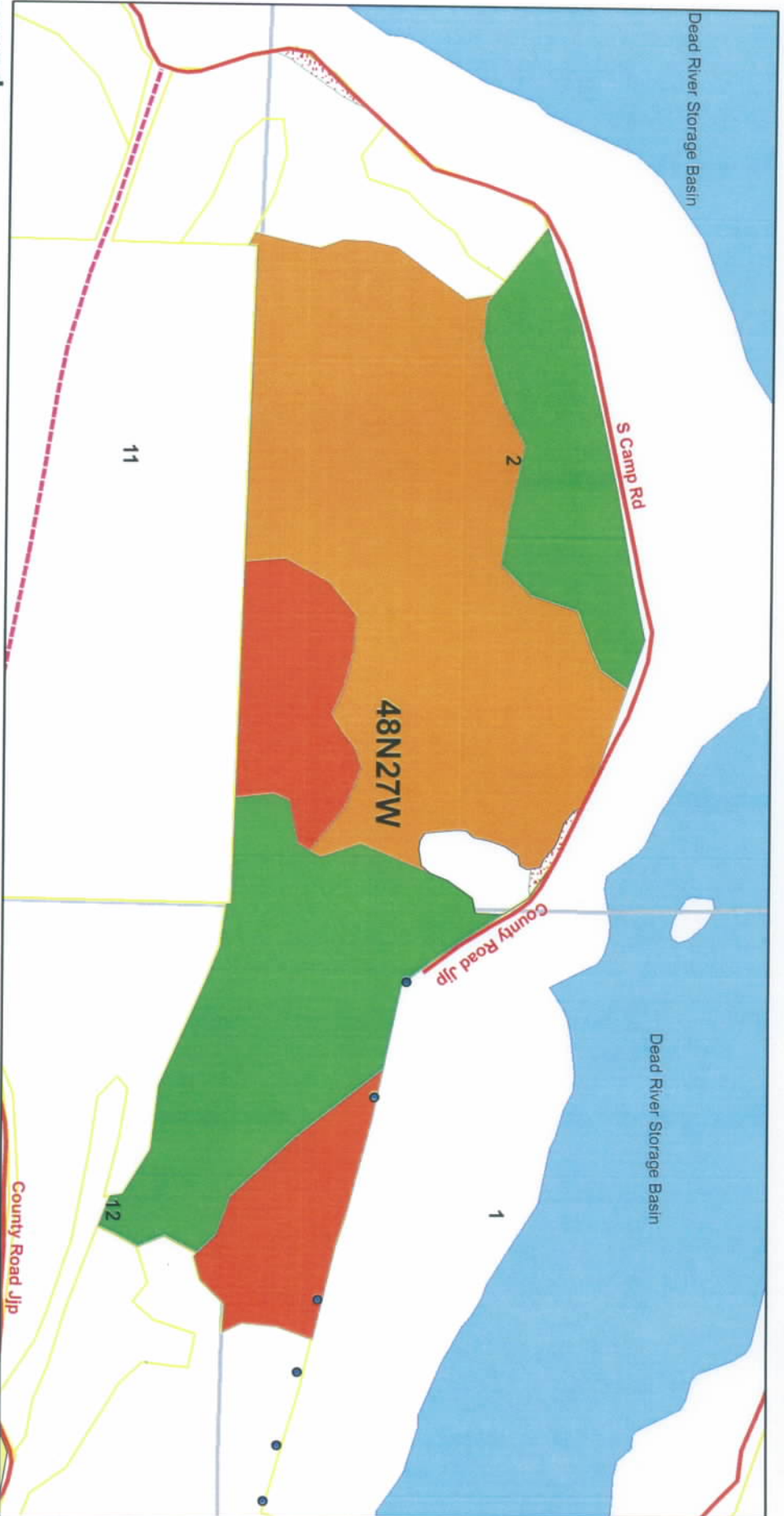
Aesthetic Management Zone

- Fm5 = 6.2 acres
- J6 = 6.9 acres
- Fm6 = 5.2 acres
- F6 = 1.4 acres
- M6 = 0.2 acres
- M8 = 0.1 acres
- Ma4-3 = 0.6 acres
- Q6 = 0.7 acres



DEAD RIVER CAMPERS Management Unit 3B Activities - 2017 Marquette County, Michigan

NOT A SURVEY MAP.
This map was not prepared by a professional Land Surveyor, and it is not a legal survey. Use is limited to application conditions consistent with the intent and accuracy of source data for the visual representation of property and geographic features. No guarantees or warranties are expressed or implied.



Legend

- DRC Management Plan Area
- Town / Range
- Section
- County Roads
- Woods Roads
- Lake

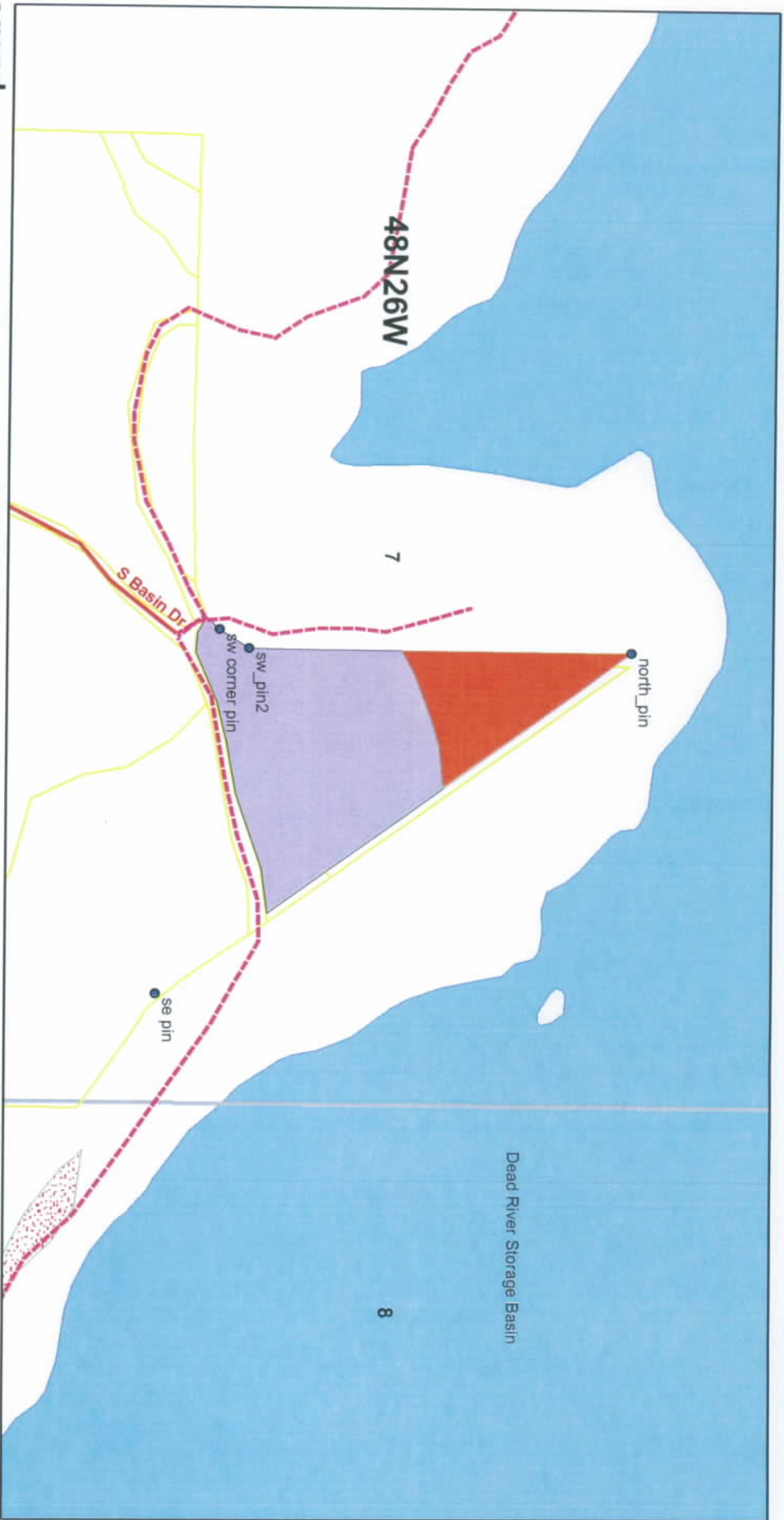
Activities

- Individual Tree Selection = 18.4 acres
- Species Removal = 41.6 acres
- Overstory Removal = 53.1 acres
- Aesthetic Management Zone
- Lot Survey Pins


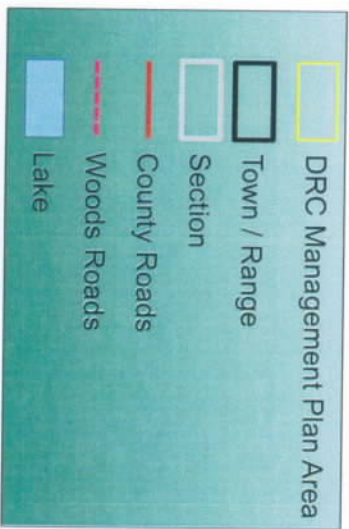


DEAD RIVER CAMPERS Management Unit 4A Activities - 2017 Marquette County, Michigan

NOT A SURVEY MAP.
This map was not prepared by a professional
Land Surveyor, and it is not a legal survey.
Use is limited to applications consistent
with the intent and accuracy of source data.
No warranty is made of property lines
or geographic features. No guarantees or
warranties are expressed or implied.

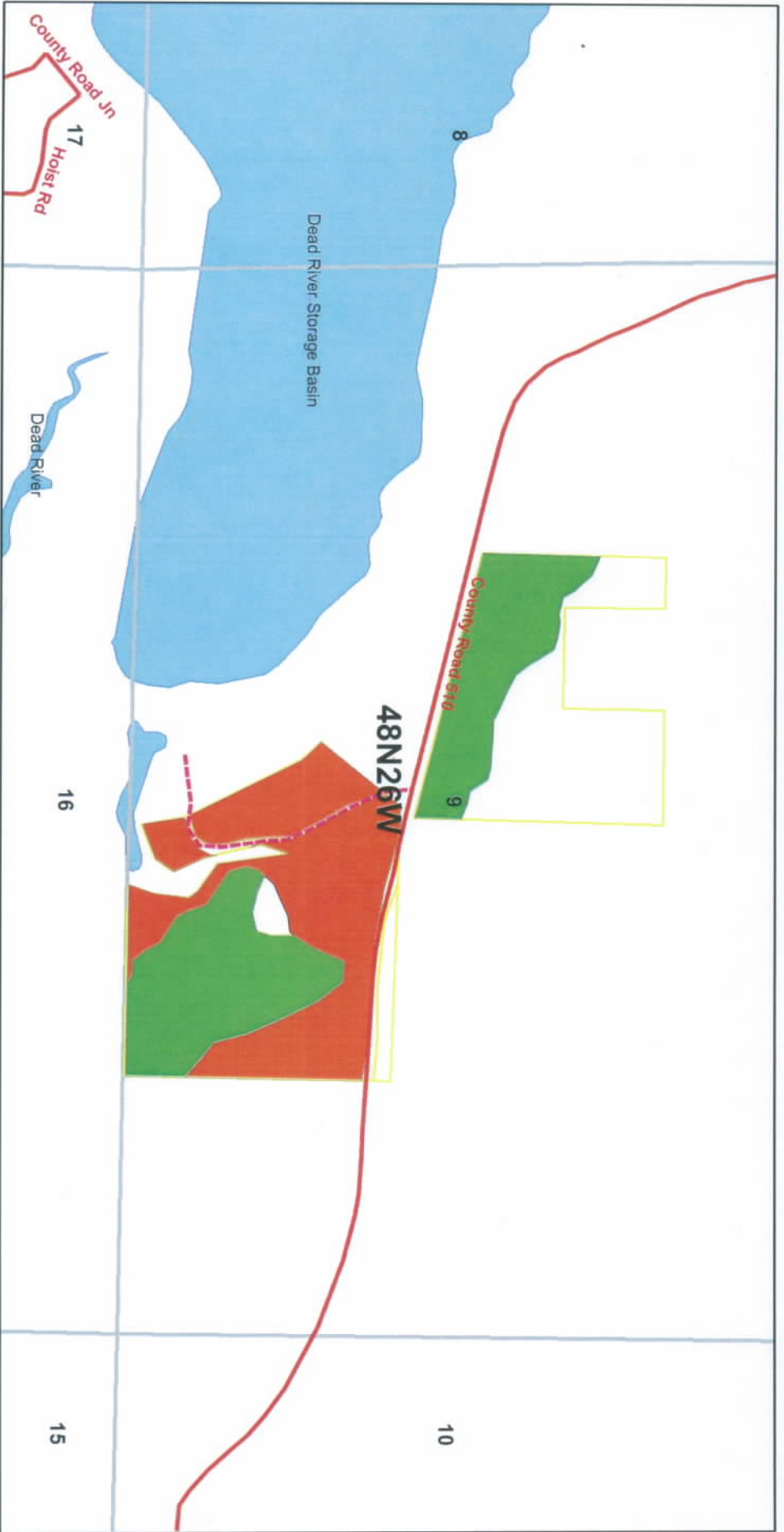


Legend



DEAD RIVER CAMPERS Management Unit 4B Activities - 2017 Marquette County, Michigan

NOT A SURVEY MAP.
This map was not prepared by a professional
Land Surveyor, and is not a Legal Survey.
Use is limited to applications consistent
with the intent and accuracy of source data
for visual representation of property and
geographic features. No guarantees or
warranties are expressed or implied.



Legend

- DRC Management Plan Area
- Town / Range
- Section
- County Roads
- Woods Roads
- Lake

Activities

- Species Removal = 25 acres
- Individual Tree Selection = 23.3 acres
- Aesthetic Management Zone

